



UNITED NATIONS GLOBAL GEODETIC CENTRE OF EXCELLENCE

MODERNISING GEOSPATIAL REFERENCE SYSTEM CAPACITY DEVELOPMENT WORKSHOP

Alumni of the workshop

Walaa ALLAHAM
Administrative and Programme Management
Assistant, UN-GGCE

Day 3, Session 4 [3_4_3]



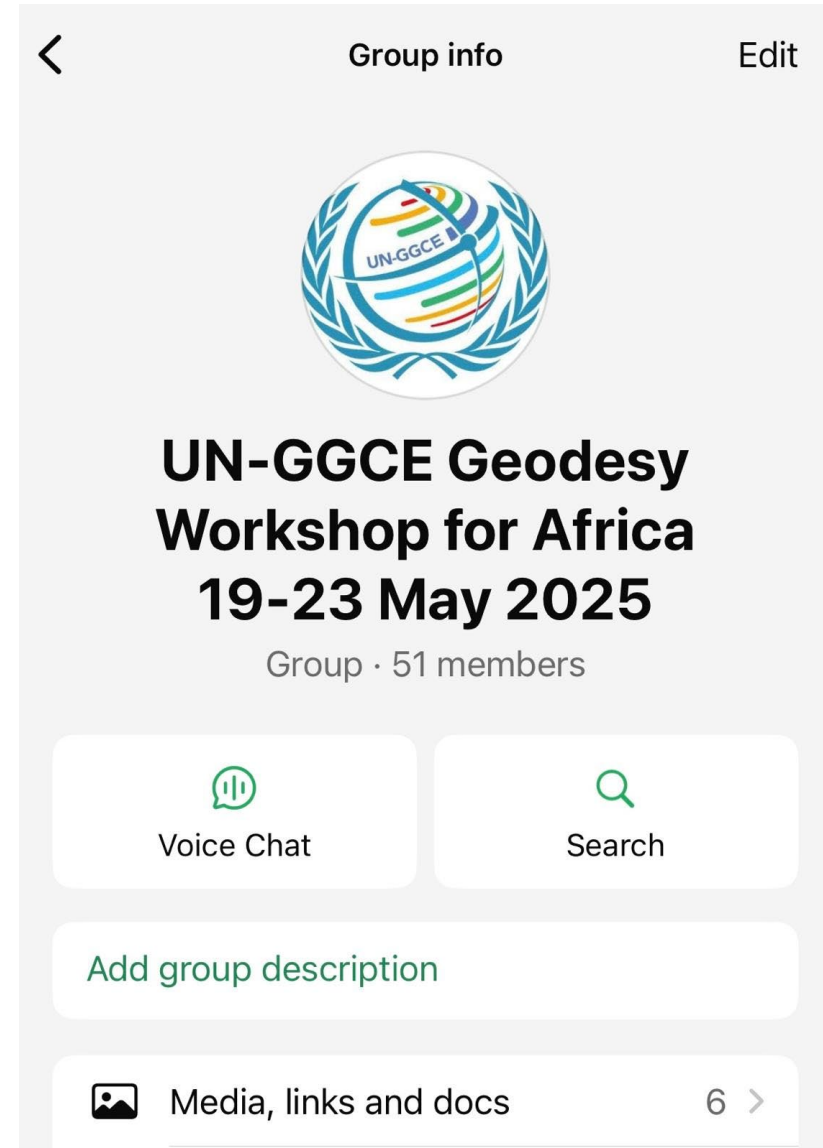
Global Geodesy Alumni Network

A worldwide community of geodesy professionals working together to:

- ✓ **Stay connected** across borders and institutions
- ✓ **Share knowledge** and best practices
- ✓ **Collaborate** on projects and capacity building
- ✓ **Strengthen global geodetic infrastructure**

Together, we are building a stronger, more unified geodesy community.

Workshop WhatsApp Group



UN-GGCE Alumni Network Teams Channel

→ ↻ 🏠 🔒 <https://www.linkedin.com/groups/13197058/>



Alumni of UN-GGCE Geodesy Capacity Development Workshops

 Private Unlisted

[Earn an Active Group badge](#)

LinkedIn
Alumni
Network

Germany ✕

Full Name UN-GGCE Team

Organization UN-GGCE

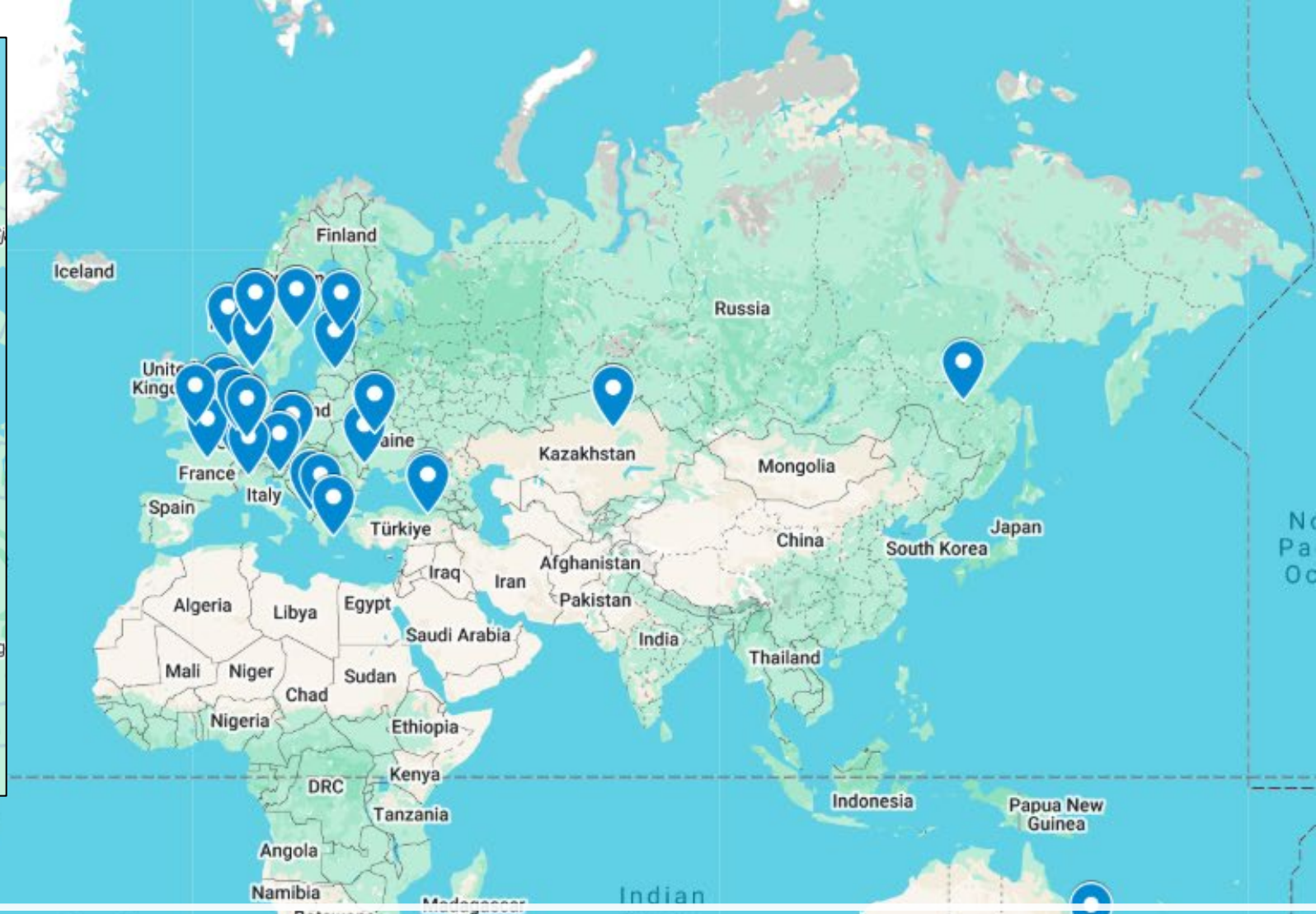

Email un-ggce@un.org; nicholas.briliubov.poshyvailo-strube@un.org; walaa.allahham@un.org; sarah.kowal@bkg.bund.de; jan.dostal@bkg.bund.de

City Bonn

Coordinates (Lat, Long)... 50.7186421, 7.1274321

Expertise Facilitating international cooperation between Member States and stakeholders in the governance and strategic planning of the GGRI; Promoting global frameworks for sustainable development; Supporting the development of national and regional frameworks for sustainable development

50.71864, 7.12743



UN-GGCE Global Capacity Development Network

UN-GGCE - International Workshop on
Joining Land and Sea with BIG
📅 2 - 5 December 2024

UN-GGCE Geodesy Capacity
Development Workshop for Europe
📅 17 - 21 February 2025

**UN-GGCE Geodesy Capacity
Development Workshop for Africa
📅 19 - 23 May 2025**

UN-GGCE Geodesy Capacity
Development Workshop for Asia Pacific
📅 30 June - 4 July 2025

UN-GGCE Geodesy Capacity
Development Workshop for Americas
📅 3 - 7 November 2025

UN-GGCE Geodesy Capacity Development Workshop for Africa on Transitioning to a Modern Geospatial Reference System

Documentation

- ▶ Concept Note EN | FR
- ▶ Detailed Agenda EN | FR
- ▶ Logistical and Information note for Nairobi, Kenya

Presentations

- ▶ 1_2_1 - The importance of a GRS EN | FR
- ▶ 1_2_3 - Introduction to GRS Infrastructure EN | FR
- ▶ 1_2_2 - UN-GGCE Update EN | FR
- ▶ 1_2_4 - An Introduction to aligning national geodetic datums with the ITRF EN | FR
- ▶ 20250325 - Geodesy Factbook (AUS) EN | FR
- ▶ 1_3_1 - Introducing regional collaboration in geodesy EN | FR
- ▶ 20250325 - Geodesy Factbook (BLANK DRAFT) EN | FR
- ▶ 2_2_1 - National geodetic adjustments EN | FR
- ▶ 3_1_2 - Example - Creating transformation parameters EN | FR
- ▶ 2_3_1 - Introduction to standardisation in geodesy EN | FR
- ▶ 3_1_1 - Development of transformation parameters EN | FR
- ▶ 3_2_1 - Height Datums and Geoid Models EN | FR
- ▶ 3_2_2 - Joining Land and Sea EN | FR
- ▶ 3_3_1 - Identifying CapDev needs & CountryCases EN | FR
- ▶ 3_3_2 - International Geodesy initiatives and partners EN | FR
- ▶ 4_2_1 - Developing business cases EN | FR
- ▶ 5_2_1 - Forward looking Future Directions for Geodesy EN | FR
- ▶ 4_1_1 - Communications EN | FR
- ▶ 4_3_1 - Governance EN | FR
- ▶ Roadmap to modernise a country GRS EN | FR
- ▶ x_x_x - How to process a GNSS network solution with AUSPOS EN | FR

Workshop Material (presentations and recordings)

Google Drive interface showing a shared folder named "CDWA_Activities_19-23...". The folder contains several files and folders, including "Lightning Talks", "Group photo and ice-breaking exercise", "Group Activity: Working on your Roadmap", "Group Activity: Drafting persuasive business cases", "Group Activity: Communications", "Geodesy country reports", "Alumni Uploads", and "Activity: Geodesy Factbook". The interface includes a sidebar with navigation options like Home, My Drive, Computers, Shared with me, Recent, Starred, Spam, Bin, and Storage. The main area displays a table of files with columns for Name, Owner, Last modified, and File size.

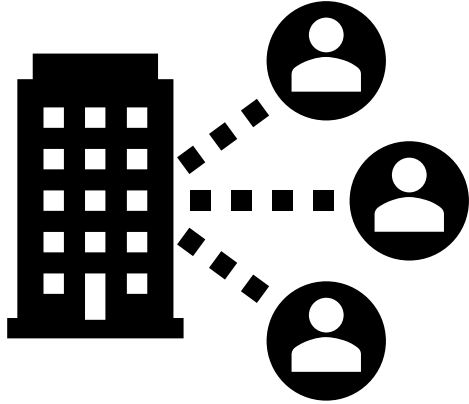
Search in Drive

Shared with me > CDWA_Activities_19-23...

Type People Modified Source

Name	Owner	Last modified	File size
Lightning Talks	unitednation...	08:52	—
Group photo and ice-breaking exercise	unitednation...	19 May 2025	—
Group Activity: Working on your Roadmap	unitednation...	19 May 2025	—
Group Activity: Drafting persuasive business cases	unitednation...	19 May 2025	—
Group Activity: Communications	unitednation...	19 May 2025	—
Geodesy country reports	unitednation...	19 May 2025	—
Alumni Uploads	unitednation...	08:51	—
Activity: Geodesy Factbook	unitednation...	19 May 2025	—

Google Drive – Workshop Activities




Workshops

Webinars

Country cases

Peer-to-Peer

Support and Collaboration



Alumni

Building Global Geodesy Alumni Network

Stay connected:

- ◆ WhatsApp Group
- ◆ Microsoft Teams Channel – Collaborate & discuss projects
- ◆ [LinkedIn Group](#) – Share updates, opportunities & insights
- ◆ Global Alumni Map – Get mapped by expertise & location for networking
([Contact Information Form](#))

Build Capacity:

- ◆ UN-GGCE website Access presentation material and recording
- ◆ Google Drive Folder: Share workshop countries' activities, materials & insights with colleagues
- ◆ Engage in peer-to-peer support & knowledge sharing



Stay connected. Build capacity. Strengthen global geodesy—together!